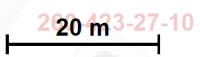
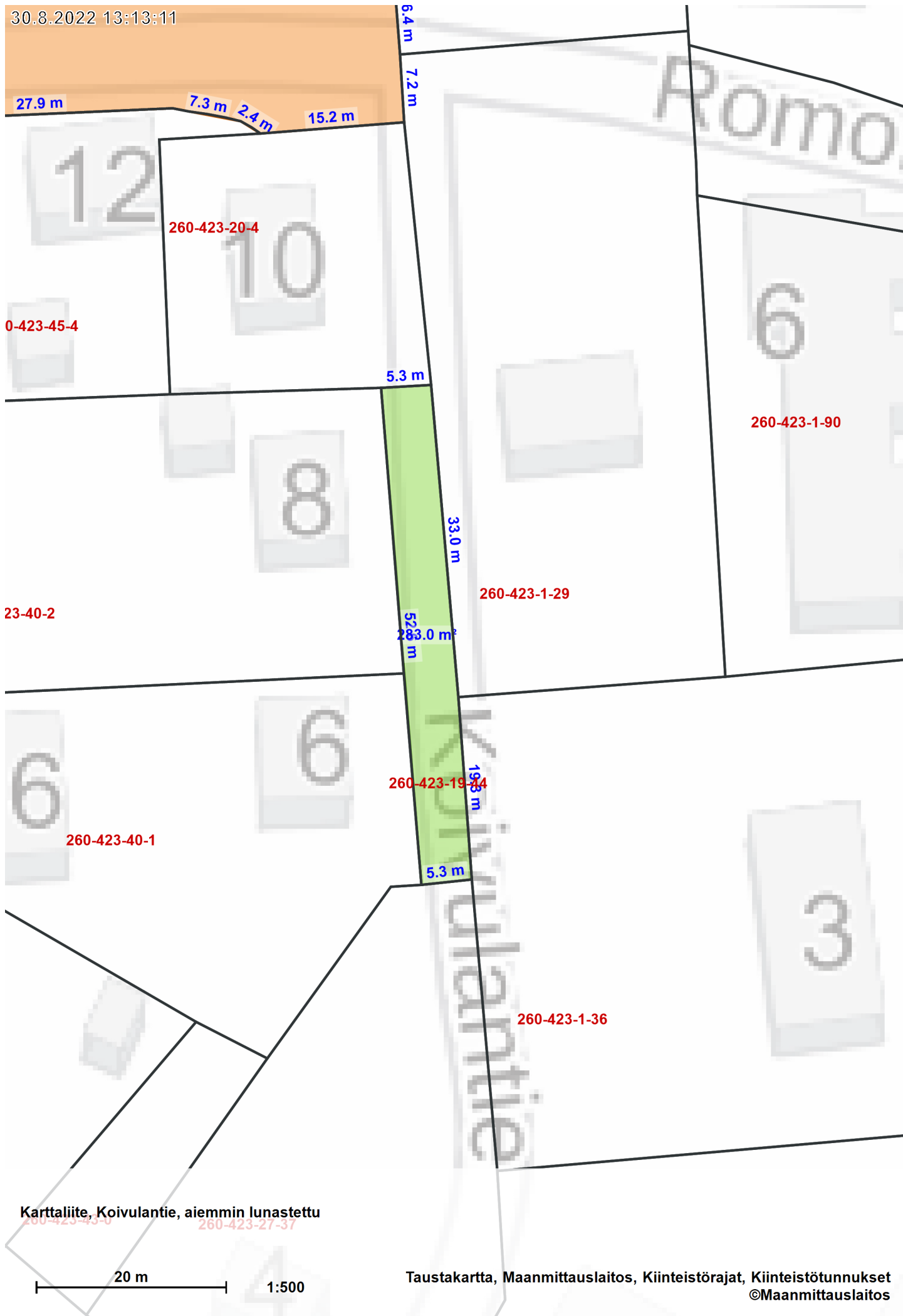


Karttaliite, Kalapolku, aiemmin lunastettu



1:1 000

30.8.2022 13:13:11



27.9 m 7.3 m 2.4 m 15.2 m

0-423-45-4

260-423-20-4

23-40-2

260-423-40-1

5.3 m

52.8 m
283.0 m²

260-423-19-34

5.3 m

6.4 m
7.2 m

33.0 m

260-423-1-29

260-423-1-90

260-423-1-36

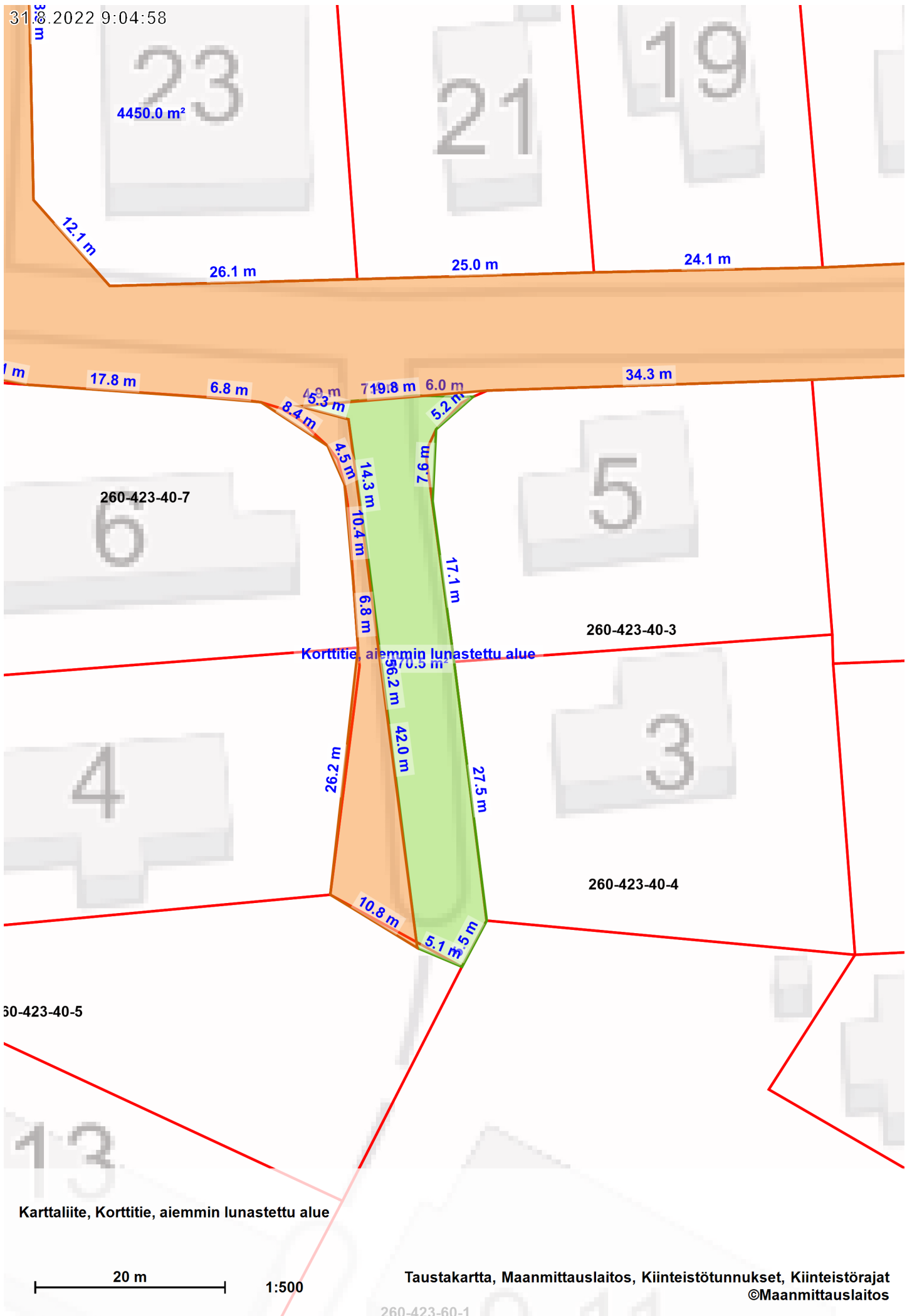
Karttaliite, Koivulantie, aiemmin lunastettu

20 m

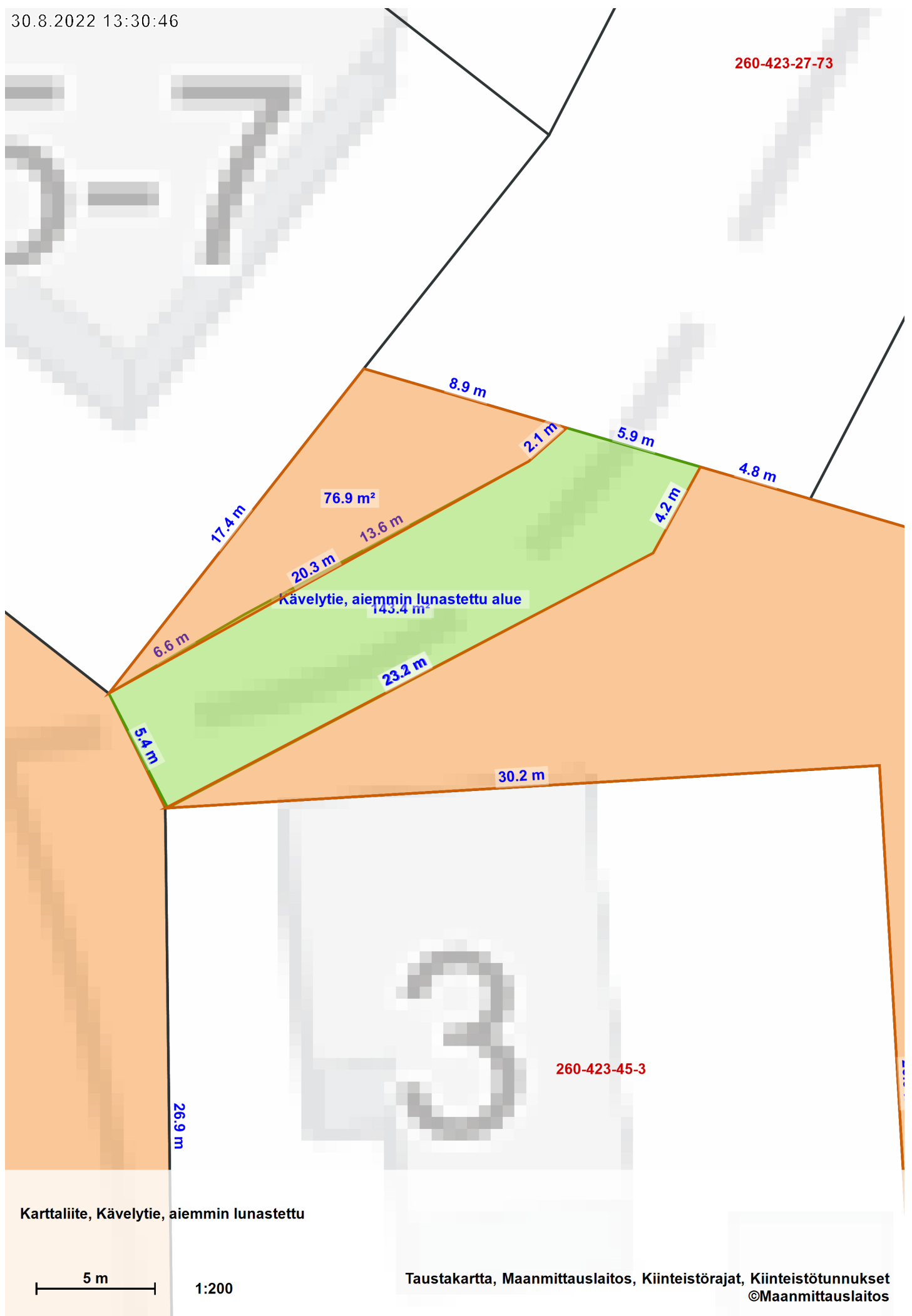
1:500

Taustakartta, Maanmittauslaitos, Kiinteistörajat, Kiinteistötunnukset
©Maanmittauslaitos

31.8.2022 9:04:58



260-423-27-73



260-423-44-0

Kävelytie, aiemmin lun

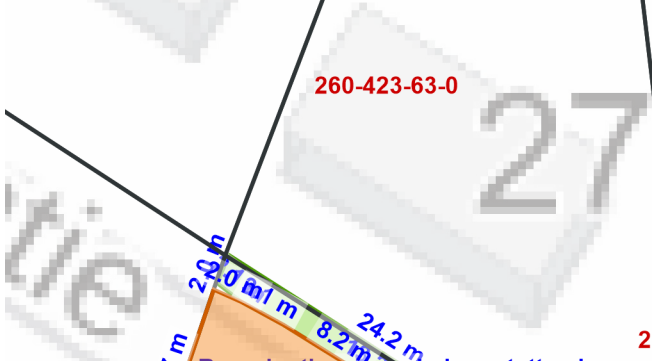


260-423-27-70

260-423-45-1

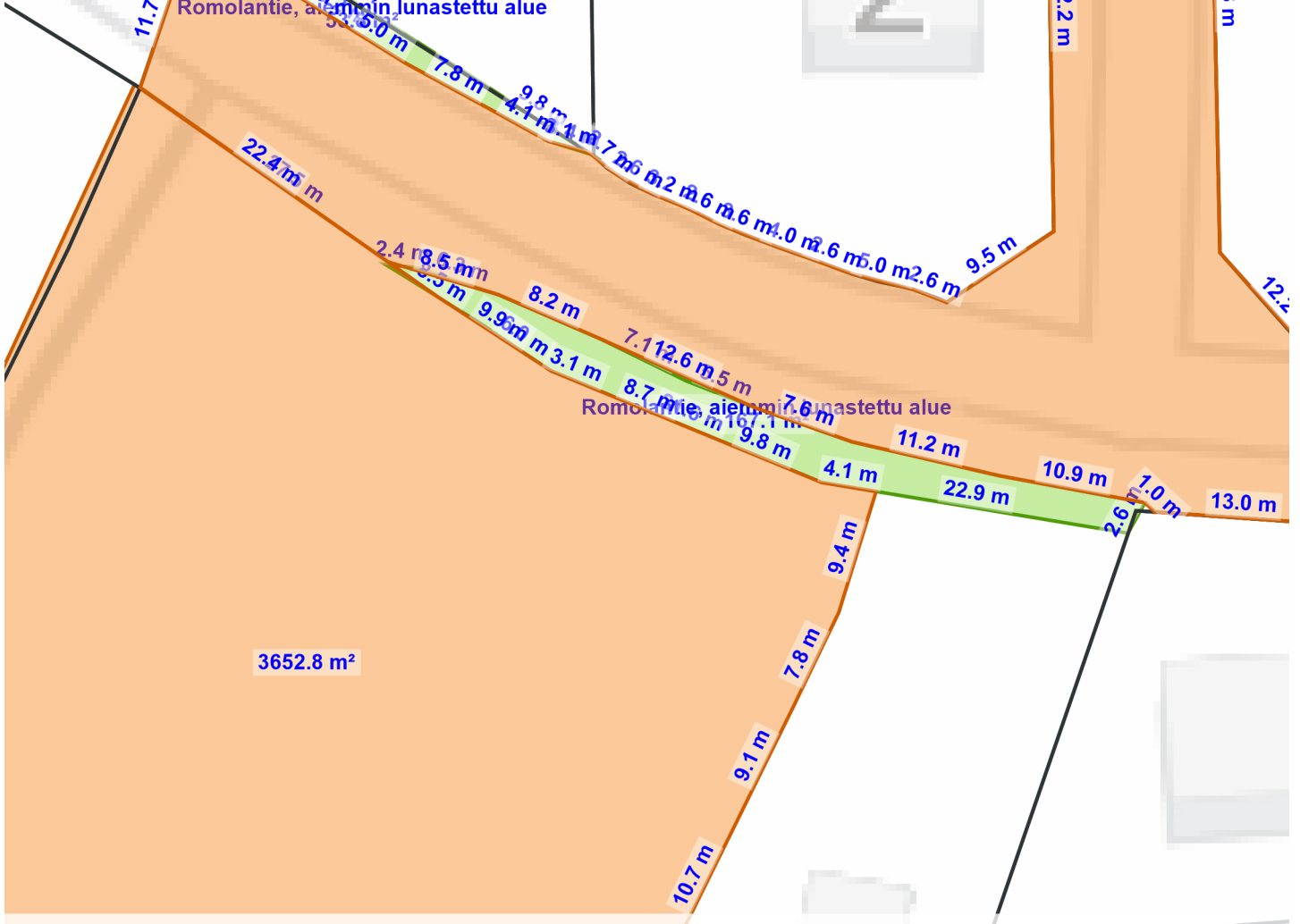


260-423-63-0



260-423-45-2

Romolantie, aiemmin lunastettu alue



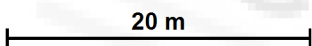
3652.8 m²

Karttaliite, Romolantie, aiemmin lunastetut alueet





Karttaliite, tontti



1:500

